

Login Your Account

Through IP Login

LOGIN

Username

Password

LOGIN

[Forgot Password ?](#)

[My Account](#)

[New Subscription Query](#)

Click on IP login to access the database

Also See

- [Subscription Plans](#)
- [Specimen Data Tables](#)
- [Navigating the Site for Data](#)
- [Our Subscribers](#)
- [Indiastat Cited in Research Papers and Reports](#)
- [Testimonials](#)
- [Credentials](#)

DOWNLOAD

- [Brochure](#)
- [Subscription Form](#)
- [Modes of Payment](#)
- [FAQs](#)
- [Terms of Use and Disclaimer](#)

SECTOR SPECIFIC ASSOCIATES WEBSITES (19)

IndiastatAgri	IndiastatEconomy	IndiastatHealth	IndiastatLabour	IndiastatUrban
IndiastatChildren	IndiastatEducation	IndiastatHousing	IndiastatRural	IndiastatWelfare
IndiastatCrime	IndiastatEnergy	IndiastatIndustry	IndiastatSCST	IndiastatWomen
IndiastatDemographics	IndiastatEnviron	IndiastatInfra	IndiastatTourism	

STATE SPECIFIC ASSOCIATES WEBSITES (31)

IndiastatAndhraPradesh	IndiastatGujarat	IndiastatMaharashtra	IndiastatSikkim
IndiastatArunachalPradesh	IndiastatHaryana	IndiastatManipur	IndiastatTamilNadu
IndiastatAssam	IndiastatHimachalPradesh	IndiastatMeghalaya	IndiastatTelangana
IndiastatBihar	IndiastatJammuandKashmir	IndiastatMizoram	IndiastatTripura
IndiastatChandigarh	IndiastatJharkhand	IndiastatNagaland	IndiastatUttarakhand
IndiastatChhattisgarh	IndiastatKarnataka	IndiastatOdisha	IndiastatUttarPradesh
IndiastatDelhi	IndiastatKerala	IndiastatPunjab	IndiastatWestBengal

Our Subscribers



[more](#)

Infographics



Main Categories



Administrative Units



Agriculture



Banks and Financial Institutions



Civil Supplies & Consumer Affairs



Companies



Cooperative



Crime and Law



Demographics



Economy



Education



Environment and Pollution



Foreign Trade



Forest and Wildlife



Geographical Data



Health



Housing



Industries



Insurance



Labour & Workforce



Media



Meteorological Data



Mines and Minerals



Per Capita Availability



Petroleum



Power



Rural and Urban Areas



Social and Welfare Schemes



Sports



Telecommunication



Tourism



Transport

Statistical data for the above categories have further divided into their various sub-categories

CATEGORY



Agriculture

- Administrative Units | **Agriculture** | Banks and Financial Institutions | Civil Supplies and Consumer Affairs | Companies | Cooperatives | Crime and Law | Demographics | Economy | Education | Environment and Pollution | Foreign Trade | Forest and Wildlife | Geographical Data | Health | Housing | Industries | Insurance | Labour and Workforce | Media | Meteorological Data | Mines and Minerals | Per Capita Availability | Petroleum | Power | Rural and Urban Areas | Social and Welfare Schemes | Sports | Telecommunication | Tourism | Transport

GEOGRAPHIES



India

Currently showing National Level or with State-wise Aggregated Figures

Data at National Level - India

- Data at State Level - Andhra Pradesh | Arunachal Pradesh | Assam | Bihar | Goa | Gujarat | Himachal Pradesh | Karnataka | Kerala | Maharashtra | Mizoram | Nagaland | Punjab | Rajasthan | Tamil Nadu | Uttar Pradesh | West Bengal

Data at Union Territory Level - Dadra and Nagar Haveli and Daman and Diu

Data at Regional Level - Eastern | Hindi Belt | North East | Northern | Southern | Western & Central

Category wise

State wise

Home > India - Agriculture > Agricultural Area/Land Use > Area under Crops by Social Groups

SUB CATEGORY

Agricultural Area/Land Use

Agricultural Co-operatives

Agricultural Education

Agricultural Export

Agricultural Implements and Machinery

Agricultural Imports

Agricultural Indices

Agricultural Input-Output

Agricultural Institutional Finance

Agricultural Insurance

Agricultural Land Holdings

Agricultural Marketing

SUB CATEGORY-1

Area under Crops by Social Groups

Area under Food Crops

Area under Non-Food Crops

Cropping Intensity/Pattern

Land Use Classification

Normal and Sown Area under Crops

YEAR

1991

All Years

RESULT

Area under Cereal Crops for Irrigated/unirrigated Area and All Social Groups in India (1990-1991) ⓘ

Area Under Cereal Crops for Scheduled Castes and Scheduled Tribes in India (1990-1991) ⓘ

Area Under Principal Crops by Irrigation Status for All Social Groups in India (1985-1986 and 1990-1991) ⓘ

Area under Principal Crops for Scheduled Castes in India (1985-1986 and 1990-1991) ⓘ

Area Under Principal Crops for Scheduled Tribes in India (1985-1986 and 1990-1991) ⓘ

Distribution in Percentage of Area under Cotton by Irrigation Status for Major Size Classes for Scheduled Castes and Scheduled Tribes Holdings

Click on the results to download the required data



STATISTICAL INFORMATION

[Download : MS Excel](#) | [MS Word](#) | [HTML](#) | [Print](#)
**Area under Cereal Crops for Irrigated/unirrigated Area and All Social Groups in India
(1990-1991)**

(In ' 000 Hectare)




Crops	Irrigated		Unirrigated		Total	
	Area	Percentage	Area	Percentage	Area	Percentage
Rice	19901	45.9	23701	37.1	43602	40.7
Wheat	19556	45.1	5096	8.0	24652	23.0
Jowar	804	1.9	14006	22.0	14810	13.8
Bajra	902	2.1	10715	16.8	11617	10.8
Maize	1168	2.7	5362	8.4	6530	96.1
Ragi	152	0.4	2070	3.2	2222	2.1
Barley	649	1.5	513	0.8	1162	1.1
Other Cereals and Millets	258	0.6	2345	3.7	2603	2.4
All Cereals	43390	100.0	63808	100.0	107198	100.0

Source : Ministry of Agriculture, Govt. of India.

indiastatmedia

A Self-Serving Media Platform
on Economy to Elections

- 
INFOGRAPHICS
 Interesting Cards, Scripted and Animated Infographics
- 
MAPS
 Detailed Maps on Parliamentary/Assembly Constituencies and others
- 
VIDEOS
 Readymade videos telling stories with data

Visit
www.indiastatmedia.com